

Prepared by: Ian Douglas Date: 11/09/20 Job: Blessingtown Greenway: Base Map Reference: Bing Maps Aerial, Client: AECOM

FLYNN FURNEY
ENVIRONMENTAL CONSULTANTS


Disclaimer: This map has been prepared in accordance with the scope of services described in the contract or agreement between Flynn Furney and the Client. Any findings only apply to the aforementioned circumstances and no greater reliance should be assumed or drawn by the Client.

- ### Legend
- | | |
|--|-------------------------------------|
| ● To be protected | Ballyknockan General Layout |
| ● To be avoided where possible | Ecologically Sensitive Areas (ESAs) |
| ● Notes | Invasive Species |
| ● To be removed where possible | Water courses |
| ● Clear Under Supervision | |
| ● To be retained where possible | |





Prepared by: Ian Douglas Date: 11/09/20 Job: Blessingtown Greenway: Base Map Reference: Bing Maps Aerial, Client: AECOM



FLYNN FURNEY
ENVIRONMENTAL CONSULTANTS

Disclaimer: This map has been prepared in accordance with the scope of services described in the contract or agreement between Flynn Furney and the Client. Any findings only apply to the aforementioned circumstances and no greater reliance should be assumed or drawn by the Client.


Legend

● To be protected	Ballyknockan General Layout
● To be avoided where possible	Ecologically Sensitive Areas (ESAs)
● Notes	Invasive Species
● To be removed where possible	Water courses
● Clear Under Supervision	
● To be retained where possible	





Prepared by: Ian Douglas Date: 11/09/20 Job: Blessingtown Greenway: Base Map Reference: Bing Maps Aerial, Client: AECOM



FLYNN FURNEY
ENVIRONMENTAL CONSULTANTS

Disclaimer: This map has been prepared in accordance with the scope of services described in the contract or agreement between Flynn Furney and the Client. Any findings only apply to the aforementioned circumstances and no greater reliance should be assumed or drawn by the Client.

Legend

Ecological Constraints


- To be protected
- To be avoided where possible
- Notes
- To be removed where possible
- Clear Under Supervision
- To be retained where possible

- Ballyknockan General Layout
- Clear Under Supervision (CUS)
- Ecologically Sensitive Areas (ESAs)
- Invasive Species
- Water courses





Prepared by: Ian Douglas Date: 11/09/20 Job: Blessingtown Greenway: Base Map Reference: Bing Maps Aerial, Client: AECOM



FLYNN FURNEY
ENVIRONMENTAL CONSULTANTS

Disclaimer: This map has been prepared in accordance with the scope of services described in the contract or agreement between Flynn Furney and the Client. Any findings only apply to the aforementioned circumstances and no greater reliance should be assumed or drawn by the Client.

Legend

Ecological Constraints


- To be protected
- To be avoided where possible
- Notes
- To be removed where possible
- Clear Under Supervision
- To be retained where possible

- Ballyknockan General Layout
- Clear Under Supervision (CUS)
- ... Ecologically Sensitive Areas (ESAs)
- Invasive Species
- Water courses





Prepared by: Ian Douglas Date: 11/09/20 Job: Blessingtown Greenway: Base Map Reference: Bing Maps Aerial, Client: AECOM



FLYNN FURNEY
ENVIRONMENTAL CONSULTANTS

Disclaimer: This map has been prepared in accordance with the scope of services described in the contract or agreement between Flynn Furney and the Client. Any findings only apply to the aforementioned circumstances and no greater reliance should be assumed or drawn by the Client.

Legend

Ecological Constraints

- To be protected
- To be avoided where possible
- Notes
- To be removed where possible
- Clear Under Supervision
- To be retained where possible

- Ballyknockan General Layout
- Clear Under Supervision (CUS)
- Ecologically Sensitive Areas (ESAs)
- Invasive Species
- Water courses





Prepared by: Ian Douglas Date: 11/09/20 Job: Blessingtown Greenway: Base Map Reference: Bing Maps Aerial, Client: AECOM

FLYNN FURNEY
ENVIRONMENTAL CONSULTANTS

Disclaimer: This map has been prepared in accordance with the scope of services described in the contract or agreement between Flynn Furney and the Client. Any findings only apply to the aforementioned circumstances and no greater reliance should be assumed or drawn by the Client.

Legend

Ecological Constraints


- To be protected
- To be avoided where possible
- Notes
- To be removed where possible
- Clear Under Supervision
- To be retained where possible

- Ballyknockan General Layout
- Clear Under Supervision (CUS)
- Ecologically Sensitive Areas (ESAs)
- Invasive Species
- Water courses





Prepared by: Ian Douglas Date: 11/09/20 Job: Blessingtown Greenway: Base Map Reference: Bing Maps Aerial, Client: AECOM



FLYNN FURNEY
ENVIRONMENTAL CONSULTANTS

Disclaimer: This map has been prepared in accordance with the scope of services described in the contract or agreement between Flynn Furney and the Client. Any findings only apply to the aforementioned circumstances and no greater reliance should be assumed or drawn by the Client.

- Legend**
- | | |
|--|-------------------------------------|
| ● To be protected | Ballyknockan General Layout |
| ● To be avoided where possible | Clear Under Supervision (CUS) |
| ● Notes | Ecologically Sensitive Areas (ESAs) |
| ● To be removed where possible | Invasive Species |
| ● Clear Under Supervision | Water courses |
| ● To be retained where possible | |





Prepared by: Ian Douglas Date: 11/09/20 Job: Blessingtown Greenway: Base Map Reference: Bing Maps Aerial, Client: AECOM

FLYNN FURNEY
ENVIRONMENTAL CONSULTANTS

Disclaimer: This map has been prepared in accordance with the scope of services described in the contract or agreement between Flynn Furney and the Client. Any findings only apply to the aforementioned circumstances and no greater reliance should be assumed or drawn by the Client.

- Legend**
- | | |
|---|-------------------------------------|
| ● To be protected | Ballyknockan General Layout |
| ● To be avoided where possible | Clear Under Supervision (CUS) |
| ● Notes | Ecologically Sensitive Areas (ESAs) |
| ● To be removed where possible | Invasive Species |
| ● Clear Under Supervision | Water courses |
| ● To be retained where possible | |





Prepared by: Ian Douglas Date: 11/09/20 Job: Blessingtown Greenway: Base Map Reference: Bing Maps Aerial, Client: AECOM

FLYNN FURNEY
ENVIRONMENTAL CONSULTANTS

Disclaimer: This map has been prepared in accordance with the scope of services described in the contract or agreement between Flynn Furney and the Client. Any findings only apply to the aforementioned circumstances and no greater reliance should be assumed or drawn by the Client.

- Legend**
- | | |
|---|-------------------------------------|
| ● To be protected | Clear Under Supervision (CUS) |
| ● To be avoided where possible | Ecologically Sensitive Areas (ESAs) |
| ● Notes | Invasive Species |
| ● To be removed where possible | Water courses |
| ● Clear Under Supervision | |
| ● To be retained where possible | |





Prepared by: Ian Douglas Date: 11/09/20 Job: Blessingtown Greenway: Base Map Reference: Bing Maps Aerial, Client: AECOM

FLYNN FURNEY
ENVIRONMENTAL CONSULTANTS

Disclaimer: This map has been prepared in accordance with the scope of services described in the contract or agreement between Flynn Furney and the Client. Any findings only apply to the aforementioned circumstances and no greater reliance should be assumed or drawn by the Client.

- Legend**
- | | |
|---|-------------------------------------|
| ● To be protected | Ballyknockan General Layout |
| ● To be avoided where possible | Clear Under Supervision (CUS) |
| ● Notes | Ecologically Sensitive Areas (ESAs) |
| ● To be removed where possible | Invasive Species |
| ● Clear Under Supervision | Water courses |
| ● To be retained where possible | |





Prepared by: Ian Douglas Date: 11/09/20 Job: Blessingtown Greenway: Base Map Reference: Bing Maps Aerial, Client: AECOM

FLYNN FURNEY
ENVIRONMENTAL CONSULTANTS

Disclaimer: This map has been prepared in accordance with the scope of services described in the contract or agreement between Flynn Furney and the Client. Any findings only apply to the aforementioned circumstances and no greater reliance should be assumed or drawn by the Client.


Legend

Ecological Constraints	— Ballyknockan General Layout
● To be protected	▨ Clear Under Supervision (CUS)
● To be avoided where possible	⋯ Ecologically Sensitive Areas (ESAs)
● Notes	■ Invasive Species
● To be removed where possible	— Water courses
● Clear Under Supervision	
● To be retained where possible	





Prepared by: Ian Douglas Date: 11/09/20 Job: Blessingtown Greenway: Base Map Reference: Bing Maps Aerial, Client: AECOM



FLYNN FURNEY
ENVIRONMENTAL CONSULTANTS

Disclaimer: This map has been prepared in accordance with the scope of services described in the contract or agreement between Flynn Furney and the Client. Any findings only apply to the aforementioned circumstances and no greater reliance should be assumed or drawn by the Client.

Legend

Ecological Constraints


- To be protected
- To be avoided where possible
- Notes
- To be removed where possible
- Clear Under Supervision
- To be retained where possible

- Ballyknockan General Layout
- Clear Under Supervision (CUS)
- Ecologically Sensitive Areas (ESAs)
- Invasive Species
- Water courses





Prepared by: Ian Douglas Date: 11/09/20 Job: Blessingtown Greenway: Base Map Reference: Bing Maps Aerial, Client: AECOM



FLYNN FURNEY
ENVIRONMENTAL CONSULTANTS

Disclaimer: This map has been prepared in accordance with the scope of services described in the contract or agreement between Flynn Furney and the Client. Any findings only apply to the aforementioned circumstances and no greater reliance should be assumed or drawn by the Client.

Legend

Ecological Constraints


- To be protected
- To be avoided where possible
- Notes
- To be removed where possible
- Clear Under Supervision
- To be retained where possible

- Ballyknockan General Layout
- Clear Under Supervision (CUS)
- Ecologically Sensitive Areas (ESAs)
- Invasive Species
- Water courses





Prepared by: Ian Douglas Date: 11/09/20 Job: Blessingtown Greenway: Base Map Reference: Bing Maps Aerial, Client: AECOM



FLYNN FURNEY
ENVIRONMENTAL CONSULTANTS

Disclaimer: This map has been prepared in accordance with the scope of services described in the contract or agreement between Flynn Furney and the Client. Any findings only apply to the aforementioned circumstances and no greater reliance should be assumed or drawn by the Client.

Legend

Ecological Constraints

- To be protected
- To be avoided where possible
- Notes
- To be removed where possible
- Clear Under Supervision
- To be retained where possible

- Ballyknockan General Layout
- Clear Under Supervision (CUS)
- Ecologically Sensitive Areas (ESAs)
- Invasive Species
- Water courses

